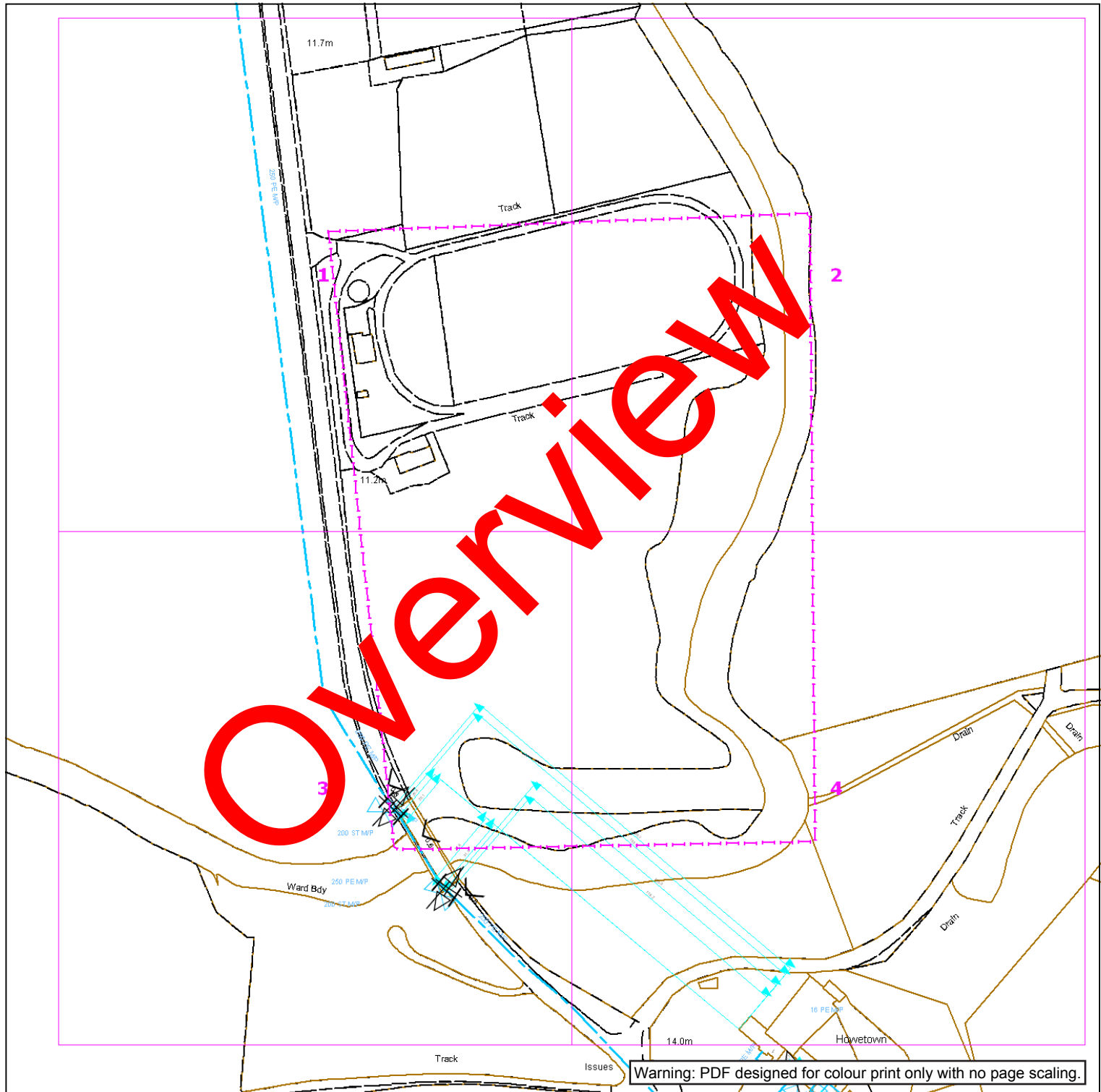


Overview



Warning: PDF designed for colour print only with no page scaling.



Low Pressure Mains		Digsite:		Area:
Medium Pressure Mains		Line:		
Intermediate Pressure Mains		LAS		
High Pressure Mains		GTs		SSSIs
Some Examples Of Plant Items	Valve	Syphon	Depth of Cover	Diameter Change
				Material Change



This information is given as a guide only and its accuracy cannot be guaranteed.



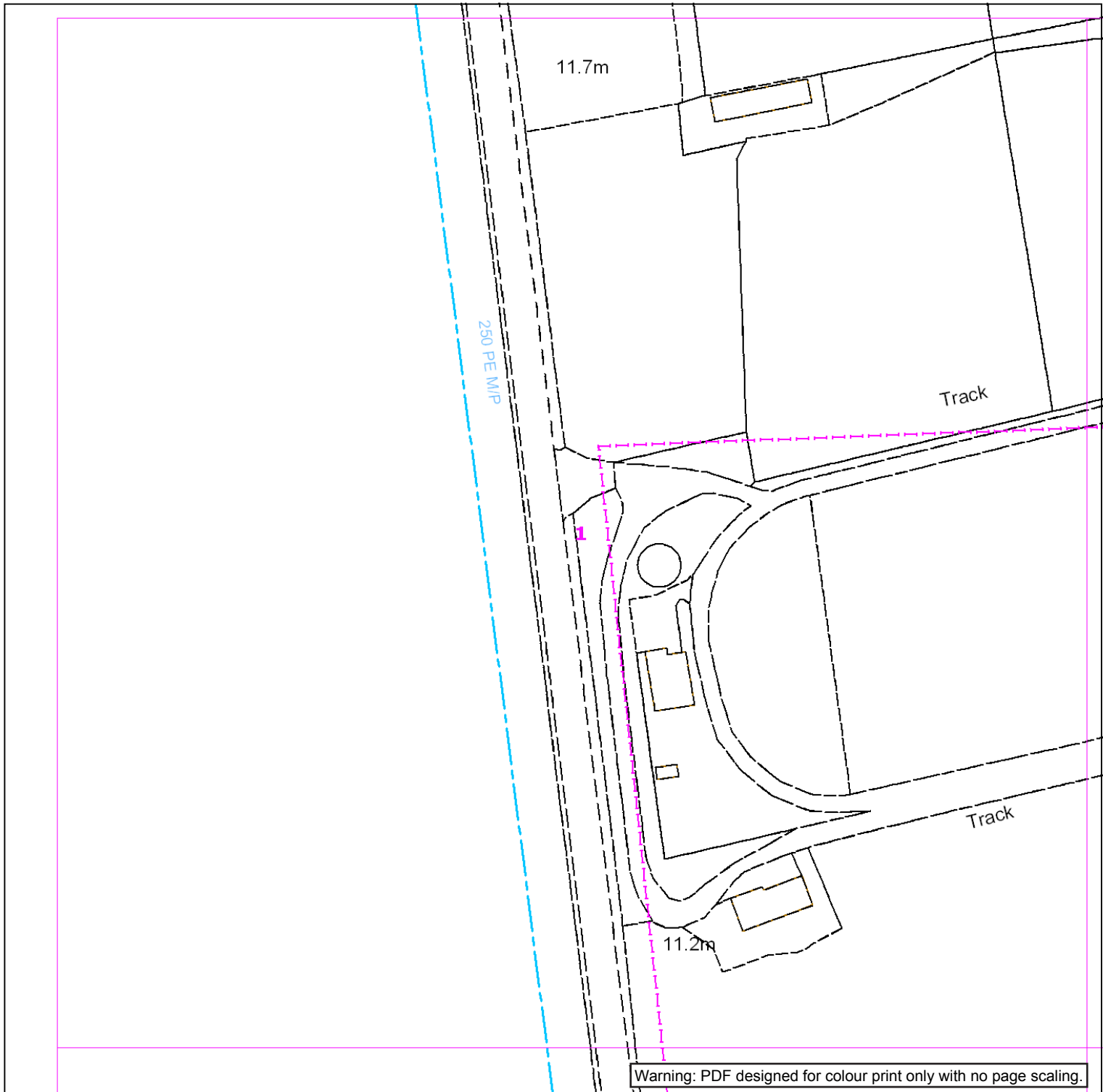
Contact Us

SGN Safety Admin Team:
0800 912 1722
Email:
plantlocation@sgn.co.uk

This plan shows the location of those pipes owned by Scotia Gas Networks (SGN) by virtue of being a licensed Gas Transporter (GT). Gas pipes owned by other GTs or third parties may also be present in this area but are not shown on this plan. Information with regard to such pipes should be obtained from the relevant owners. No warranties are given with regard to the accuracy of the information shown on this plan. Service pipes, valves, siphons, sub-connections etc. are not shown but their presence should be anticipated. You should be aware that a small percentage of our pipes/assets may be undergoing review and will temporarily be highlighted in yellow. If your proposed works are close to one of these pipes, you should contact the SGN Safety Admin Team on 0800 912 1722 for advice. No liability of any kind whatsoever is accepted by SGN or its agents, servants or sub-contractors for any error or omission contained herein. Safe digging practices, in accordance with HS (G)47, must be used to verify and establish the actual position of mains, pipes, services and other apparatus on site before any mechanical plant is used. It is your responsibility to ensure that plant location information is provided to all persons (whether direct labour or sub-contractors) working for you on or near gas apparatus. Information included on this plan should not be referred to beyond a period of 28 days from the date of issue.

Report damage immediately – KEEP EVERYONE AWAY FROM THE AREA
0800 111 999

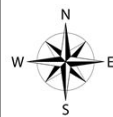
This plan is reproduced from or based on the OS map by Scotia Gas Networks plc, with the sanction of the controller of HM Stationery Office. Crown Copyright Reserved. Southern Gas – 100044373 and Scotland Gas – 100044366.



Warning: PDF designed for colour print only with no page scaling.



Low Pressure Mains		Digsite:		Area:
Medium Pressure Mains		Line:		
Intermediate Pressure Mains		LAS		
High Pressure Mains		GTs		SSSIs
Some Examples Of Plant Items		Valve		Syphon
		Syphon		Depth of Cover
		Depth of Cover		Diameter Change
		Diameter Change		Material Change
		Material Change		



This information is given as a guide only and its accuracy cannot be guaranteed.

Contact Us

SGN Safety Admin Team:
0800 912 1722
Email:
plantlocation@sgn.co.uk



This plan shows the location of those pipes owned by Scotia Gas Networks (SGN) by virtue of being a licensed Gas Transporter (GT). Gas pipes owned by other GTs or third parties may also be present in this area but are not shown on this plan. Information with regard to such pipes should be obtained from the relevant owners. No warranties are given with regard to the accuracy of the information shown on this plan. Service pipes, valves, siphons, sub-connections etc. are not shown but their presence should be anticipated. You should be aware that a small percentage of our pipes/assets may be undergoing review and will temporarily be highlighted in yellow. If your proposed works are close to one of these pipes, you should contact the SGN Safety Admin Team on 0800 912 1722 for advice. No liability of any kind whatsoever is accepted by SGN or its agents, servants or sub-contractors for any error or omission contained herein. Safe digging practices, in accordance with HS (G)47, must be used to verify and establish the actual position of mains, pipes, services and other apparatus on site before any mechanical plant is used. It is your responsibility to ensure that plant location information is provided to all persons (whether direct labour or sub-contractors) working for you on or near gas apparatus. Information included on this plan should not be referred to beyond a period of 28 days from the date of issue.

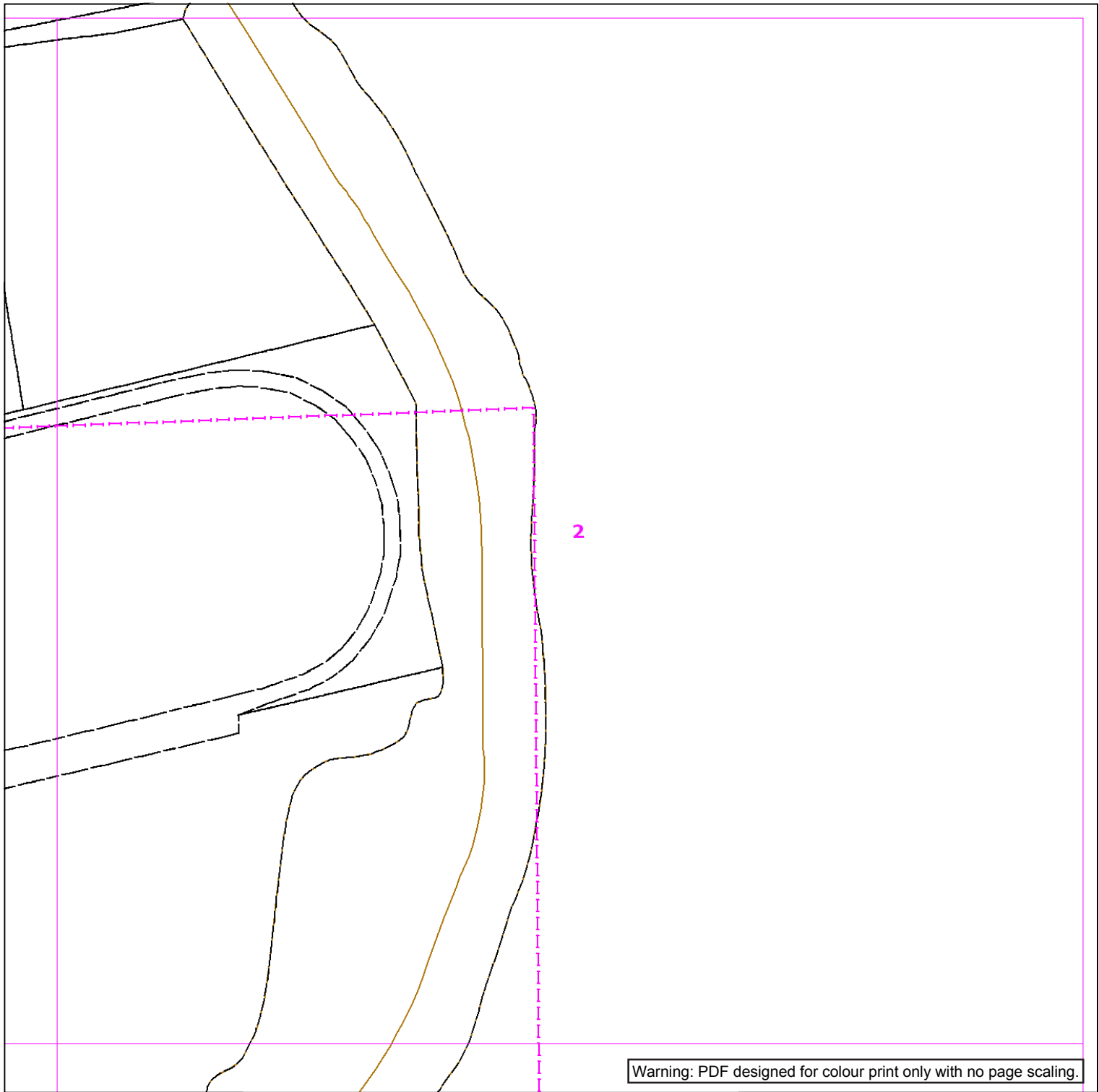
Report damage immediately – KEEP EVERYONE AWAY FROM THE AREA
0800 111 999

This plan is reproduced from or based on the OS map by Scotia Gas Networks plc, with the sanction of the controller of the HM Stationery Office. Crown Copyright Reserved. Southern Gas – 100044373 and Scotland Gas – 100044366.

Plans generated by DigSAFE Pro (tm) software provided by LinesearchbeforeUdig

Date Requested: 22/05/2019
Job Reference: 15584822
Site Location: 289423 696120
Requested by:
Mr Geoff Wears
Your Scheme/Reference:
Floodlight


Exact Scales:
1:1000 Area or Circle dig site
1:1000 Line dig site



Warning: PDF designed for colour print only with no page scaling.



Low Pressure Mains		Digsite:		Area:
Medium Pressure Mains		Line:		
Intermediate Pressure Mains		LAS		
High Pressure Mains		GTs		SSSIs
Some Examples Of Plant Items		Valve		Syphon
		Depth of Cover		Diameter Change
				Material Change



This information is given as a guide only and its accuracy cannot be guaranteed.

Contact Us

SGN Safety Admin Team:
0800 912 1722
Email:
plantlocation@sgn.co.uk



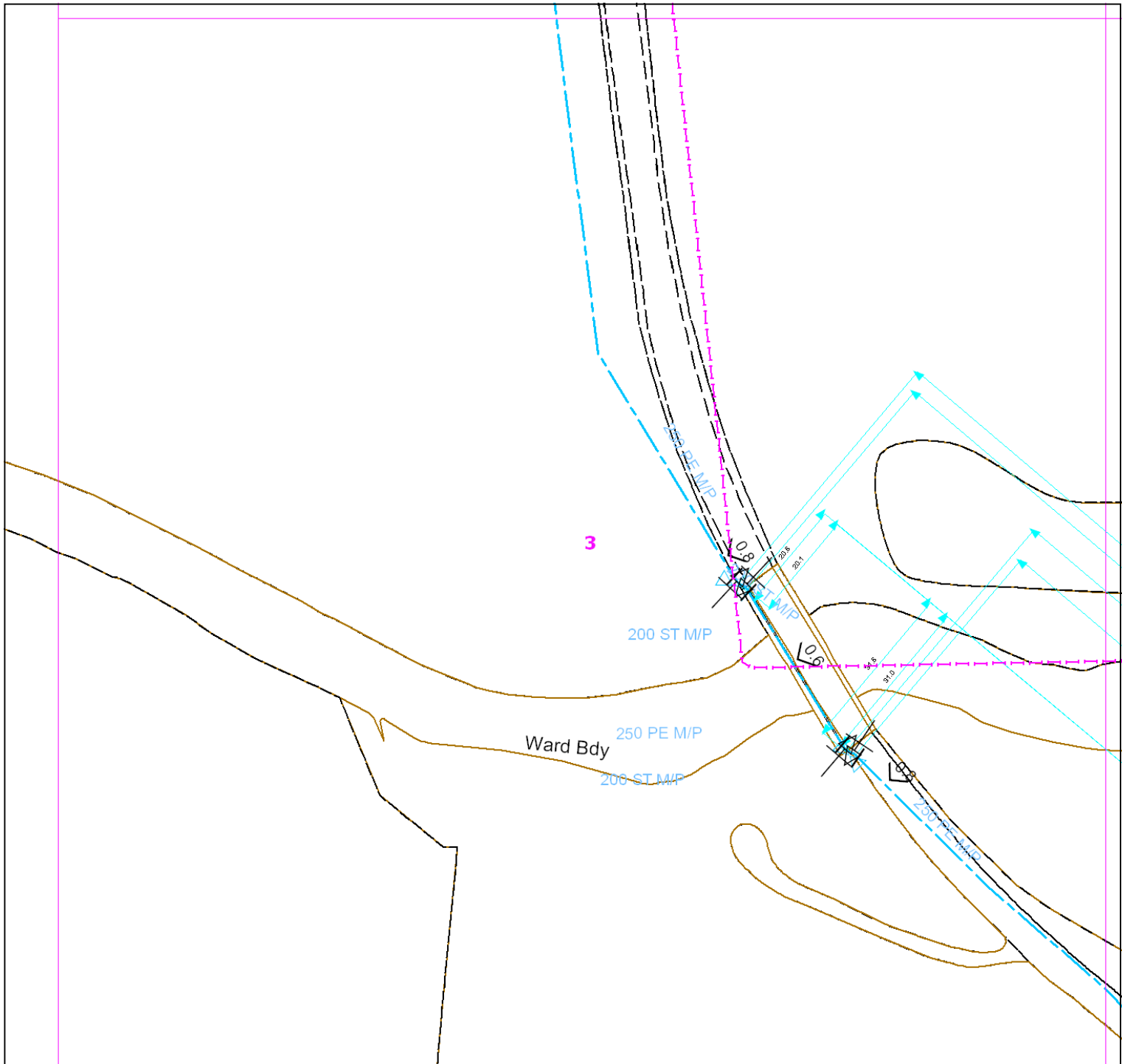
This plan shows the location of those pipes owned by Scotia Gas Networks (SGN) by virtue of being a licensed Gas Transporter (GT). Gas pipes owned by other GTs or third parties may also be present in this area but are not shown on this plan. Information with regard to such pipes should be obtained from the relevant owners. No warranties are given with regard to the accuracy of the information shown on this plan. Service pipes, valves, syphons, sub-connections etc. are not shown but their presence should be anticipated. You should be aware that a small percentage of our pipes/assets may be undergoing review and will temporarily be highlighted in yellow. If your proposed works are close to one of these pipes, you should contact the SGN Safety Admin Team on 0800 912 1722 for advice. No liability of any kind whatsoever is accepted by SGN or its agents, servants or sub-contractors for any error or omission contained herein. Safe digging practices, in accordance with HS (G)47, must be used to verify and establish the actual position of mains, pipes, services and other apparatus on site before any mechanical plant is used. It is your responsibility to ensure that plant location information is provided to all persons (whether direct labour or sub-contractors) working for you on or near gas apparatus. Information included on this plan should not be referred to beyond a period of 28 days from the date of issue.

Report damage immediately – KEEP EVERYONE AWAY FROM THE AREA
0800 111 999

Date Requested: 22/05/2019
Job Reference: 15584822
Site Location: 289423 696120
Requested by:
Mr Geoff Wears
Your Scheme/Reference:
Floodlight

Exact Scales:
1:1000 Area or Circle dig site
1:1000 Line dig site


This plan is reproduced from or based on the OS map by Scotia Gas Networks plc, with the sanction of the controller of HM Stationery Office. Crown Copyright Reserved. Southern Gas – 100044373 and Scotland Gas – 100044366.



Warning: PDF designed for colour print only with no page scaling.



Low Pressure Mains		Digsite:		Area:
Medium Pressure Mains		Line:		
Intermediate Pressure Mains		LAS		
High Pressure Mains		GTs		SSSIs
Some Examples Of Plant Items		Valve		Syphon
		Depth of Cover		Diameter Change
				Material Change



This information is given as a guide only and its accuracy cannot be guaranteed.

Contact Us

SGN Safety Admin Team:
0800 912 1722
Email:
plantlocation@sgn.co.uk



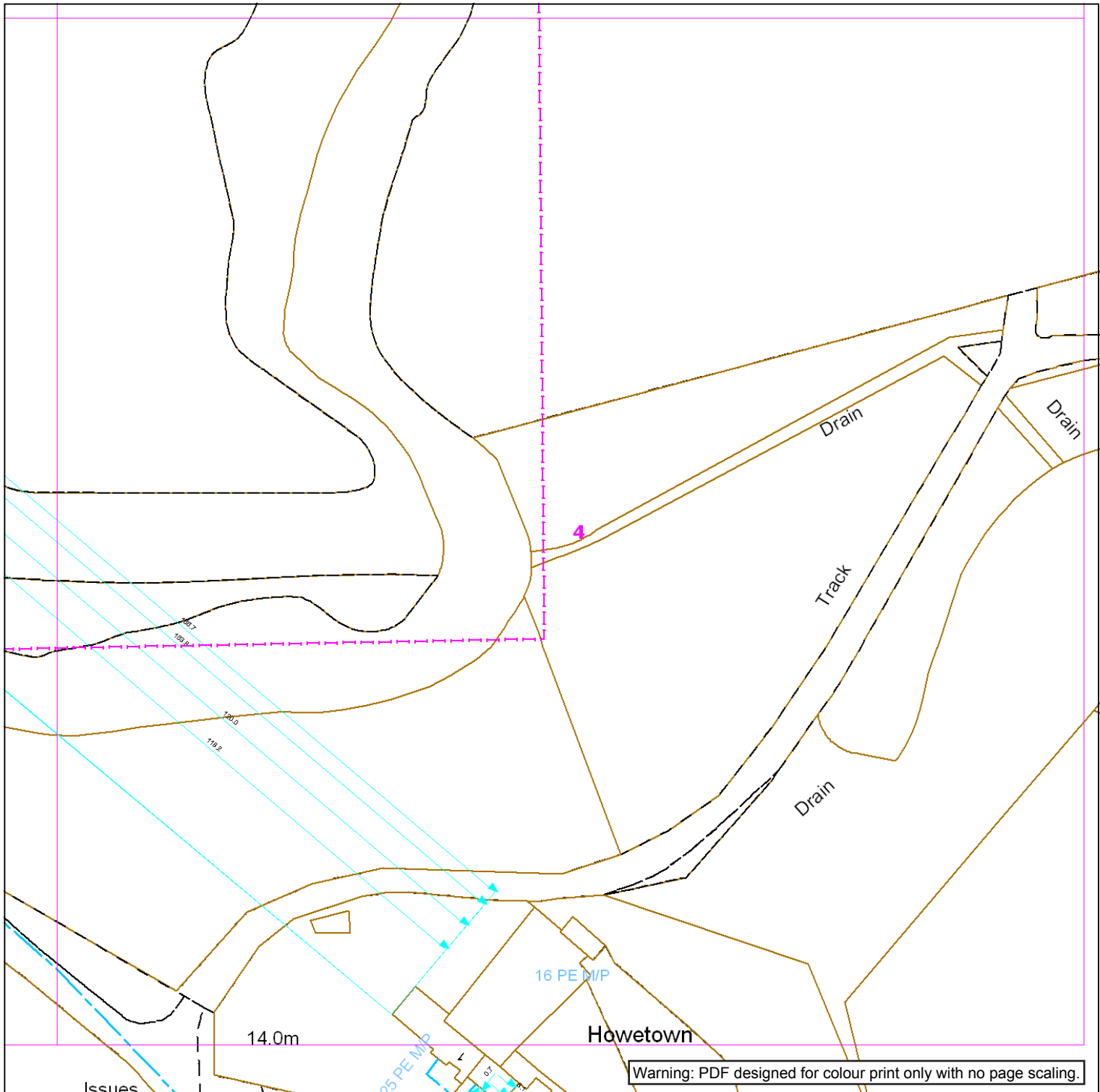
Date Requested: 22/05/2019
Job Reference: 15584822
Site Location: 289423 696120
Requested by:
Mr Geoff Wears
Your Scheme/Reference:
Floodlight

This plan shows the location of those pipes owned by Scotia Gas Networks (SGN) by virtue of being a licensed Gas Transporter (GT). Gas pipes owned by other GTs or third parties may also be present in this area but are not shown on this plan. Information with regard to such pipes should be obtained from the relevant owners. No warranties are given with regard to the accuracy of the information shown on this plan. Service pipes, valves, siphons, sub-connections etc. are not shown but their presence should be anticipated. You should be aware that a small percentage of our pipes/assets may be undergoing review and will temporarily be highlighted in yellow. If your proposed works are close to one of these pipes, you should contact the SGN Safety Admin Team on 0800 912 1722 for advice. No liability of any kind whatsoever is accepted by SGN or its agents, servants or sub-contractors for any error or omission contained herein. Safe digging practices, in accordance with HS (G)47, must be used to verify and establish the actual position of mains, pipes, services and other apparatus on site before any mechanical plant is used. It is your responsibility to ensure that plant location information is provided to all persons (whether direct labour or sub-contractors) working for you on or near gas apparatus. Information included on this plan should not be referred to beyond a period of 28 days from the date of issue.

Report damage immediately – KEEP EVERYONE AWAY FROM THE AREA
0800 111 999

Exact Scales:
1:1000 Area or Circle dig site
1:1000 Line dig site

This plan is reproduced from or based on the OS map by Scotia Gas Networks plc, with the sanction of the controller of the HM Stationery Office. Crown Copyright Reserved. Southern Gas – 100044373 and Scotland Gas – 100044366.



Contact Us
SGN Safety Admin Team:
 0800 912 1722
Email:
 plantlocation@sgn.co.uk

Date Requested: 22/05/2019
 Job Reference: 15584822
 Site Location: 289423 696120
 Requested by:
 Mr Geoff Wears
 Your Scheme/Reference:
 Floodlight

Exact Scales:
 1:1000 Area or Circle dig site
 1:1000 Line dig site

Low Pressure Mains		Digsite:	
Medium Pressure Mains		Line:	
Intermediate Pressure Mains		Area:	
High Pressure Mains		LAS	
Some Examples Of Plant Items		GTs	
Valve		SSSIs	
Syphon		Depth of Cover	
		Diameter Change	
		Material Change	

This information is given as a guide only and its accuracy cannot be guaranteed.



This plan shows the location of those pipes owned by Scotia Gas Networks (SGN) by virtue of being a licensed Gas Transporter (GT). Gas pipes owned by other GTs or third parties may also be present in this area but are not shown on this plan. Information with regard to such pipes should be obtained from the relevant owners. No warranties are given with regard to the accuracy of the information shown on this plan. Service pipes, valves, siphons, sub-connections etc. are not shown but their presence should be anticipated. You should be aware that a small percentage of our pipes/assets may be undergoing review and will temporarily be highlighted in yellow. If your proposed works are close to one of these pipes, you should contact the SGN Safety Admin Team on 0800 912 1722 for advice. No liability of any kind whatsoever is accepted by SGN or its agents, servants or sub-contractors for any error or omission contained herein. Safe digging practices, in accordance with HS (G)47, must be used to verify and establish the actual position of mains, pipes, services and other apparatus on site before any mechanical plant is used. It is your responsibility to ensure that plant location information is provided to all persons (whether direct labour or sub-contractors) working for you on or near gas apparatus. Information included on this plan should not be referred to beyond a period of 28 days from the date of issue.

Report damage immediately – KEEP EVERYONE AWAY FROM THE AREA
0800 111 999

This plan is reproduced from or based on the OS map by Scotia Gas Networks plc, with the sanction of the controller of HM Stationery Office. Crown Copyright Reserved. Southern Gas – 100044373 and Scotland Gas – 100044366.